

2026



InFORM

Interagency Fire Occurrence
Reporting Module

Refresher For All InFORM Users

Jennifer Humphrey
USFS Deputy Center Manager
Alaska Interagency Coordination Center
907-356-5685
Jennifer.Humphrey@usda.gov

Jennifer Hrobak
Fire Planner (Statewide)
USWFS – Alaska Fire Service
907-356-5866
jhrobak@blm.gov

2025 Summary

- ▶ 549 total between March 13 and November 13
 - ▶ 467 Wildfires
 - ▶ 59 False Alarms
 - ▶ 12 Debris/Product Fire, 3 Structure Fire, 3 Vehicle Fire, and 5 Non Statistical
- ▶ Certified between May 2025 – March 2026

Policy Requirements

- ▶ Alaska Statewide Operating Plan of the Alaska Master Agreement
- ▶ Protecting Agency vs Jurisdictional Agency Responsibilities
- ▶ AICC's role

Policy Requirements

- ▶ Agency Specific Fire Report Policy (certifiers, timelines, other requirements, etc.)
 - ❑ NPS – RM-18, Ch. 11 (2023)
 - ❑ BLM – FA-IM-2024-015 (2024)
 - ❑ USFWS – Fire Management Handbook (2025)
 - ❑ USFS – USFS Manual 5100 – Ch 5180
 - ❑and others

Fire Occurrence Data Record (FODR)



FODR IS THE
DATABASE BEHIND THE
INFORM REPORT –
AUTHORITATIVE DATA
SOURCE



DOWNLOADABLE
SPREADSHEET
(INFORM)



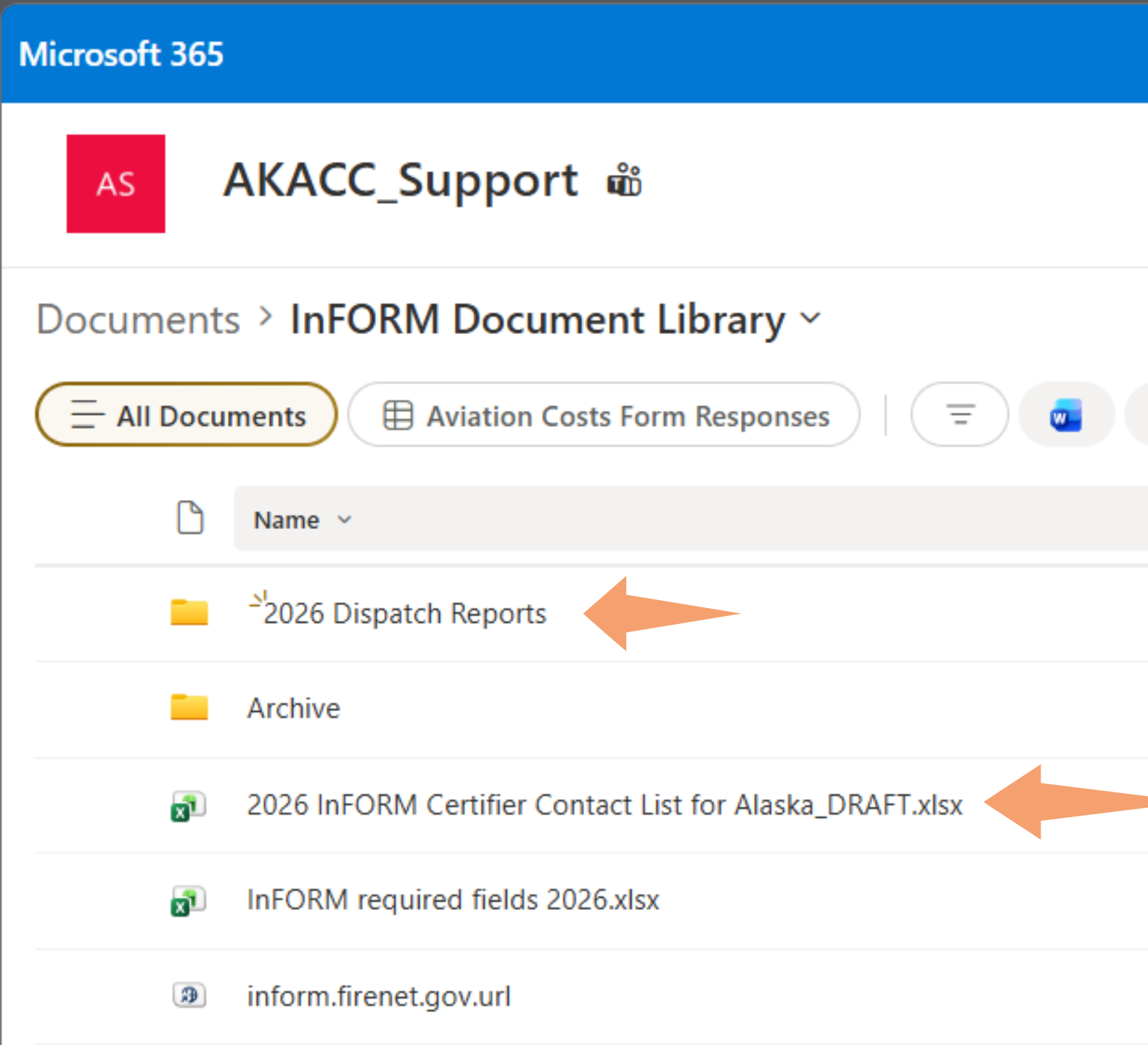
FEATURE
SERVICES (GIS)

Questions so far?

Alaska Business Rules for InFORM

- 1) Do not edit or **CERTIFY** anything that is not “yours”. **Certifier = POO**
Jurisdictional Agency
- 2) Update the **AK Certifiers Contact List** on SharePoint annually (spring) or more often if needed.





SharePoint:
[AICC – InFORM Doc Library](#) (FireNet)

Request Access

- Jennifer Humphrey
- Jennifer Hrobak
- Ali Fugle
- Ray Crowe (Backup)

Save Page:

- “Follow” on SharePoint
- Bookmark
- AICC – Dispatch Operations → InFORM

Business Rules (Continued):

3) Certifying the fire report = certifying the fire **PERIMETER.**

Problem with the perimeter??

Compare it to AK Wildland Fire Info Map.

NEED TO FIX PERIMETER BEFORE CERTIFYING.

The screenshot shows the INSPECTOR v2.0.22 interface. At the top, it says 'Flat'. Below that are buttons for 'REPORT', 'EDIT', 'CLOSE', and 'ACTIONS'. A green banner states: 'This incident is Certified and must be decertified before editing.' Below this is a table with incident details:

LAST MODIFIED:	10/17/2022 AT 8:48 AM (INFORM INSPECTOR)
NAME	Flat
ID	2022-AKTAD-000459
DISCOVERY DATE	07/04/2022 at 12:21 PM
FIRE SIZE	1581.9

There is a green checkmark icon and the text 'Incident is Certified' with a 'DECERTIFY INCIDENT' button. Below is an 'INCIDENT' section with the following details:

INCIDENT NAME *	Flat
INCIDENT TYPE *	Fire
INCIDENT CATEGORY	Wildfire
UNIQUE FIRE IDENTIFIER *	2022-AKTAD-000459
LOCAL INCIDENT IDENTIFIER *	000459
FIRECODE *	PS6J
FORID *	{5CDE1742-5674-45B7-9D83-74B0A0AB4D55}
RELATED IRWIN ID	{E2BA228C-8FE6-4785-B428-1251B4583651}

On the right, there is a map showing a fire perimeter in orange with a green dot in the center. A search bar at the top right says 'Find address or place'.

The screenshot shows the Alaska Wildland Fire Information Map Series interface. The title is 'Alaska Wildland Fire Information Map Series'. Below the title are tabs for 'Wildland Fires', 'Lightning', 'Fuels and Current...', 'Fire History', 'Fire Spotter', and 'Reporting and Admin.'. The 'Wildland Fires' tab is selected. The map shows Alaska with a dark red fire perimeter. A search bar at the top left says 'Go to Location of Fire'. On the right, there is an 'Available Information' panel with the following options:

- Fire Perimeters (NIFC OpenData)
- Fire Points (Default View is Active Fires)
- Lightning (Today and Yesterday)
- Fire Heat Points (GINA)
- VIIRS Imagery Collection (GINA)
- Fire History (By Decade)
- Fire History Locations (Origins)
- Fire History Perimeters

At the bottom, there is a scale bar showing 0, 0.3, and 0.6 miles. The bottom right corner shows 'Boundaries, Jurisdictions, and IA Options' and 'Other Information'.

Business Rules (Continued):

4) Operational Phase (fire still active, not out): **DO NOT** edit InFORM. WildCAD-E **ONLY**. **Not even Dispatchers.**



5) Fire Reporting Phase (fire is out, data collection over): **DO NOT** edit InFORM – with exceptions***.



Business Rules (continued):

Exceptions:

*InFORM Required – Dispatchers MUST enter before Certification

*Other Fields – Available for Agency Use:

- ▶ POO Fire Intensity Level
- ▶ WIMS Weather Station Identifier
- ▶ Cause Investigated?
- ▶ Is Trespass?
- ▶ In Fuel Treatment?
- ▶ Report Narrative
- ▶ Fuel Type of Concern
- ▶ Fuel Class of Concern
- ▶ Assign Beneficial Acres %

These are not
exchanged
through IRWIN!!

Business Rules (continued):

6) Final Fire Report Package (pdf files) **MUST** be uploaded to AICC InFORM SharePoint (see ASOP):

- ▶ InFORM Fire Report
- ▶ WildCAD-E Incident Card (Dispatch Log)
- ▶ ~~Daily Narrative Report~~ **NOW** included in Incident Card
- ▶ Incident Specific Cost Share Agreements



7) Fire Report Completion Notifications – **REQUIRED** to send to:

- ▶ **ALL** Jurisdictional Agencies with Acres Burned (including DOI ANCSA Rep)
- ▶ AICC Aircraft/Tactical Desk

Business Rules (continued):

8) Multi-jurisdictional Fires:

- ▶ All agencies **CAREFULLY** review – **ACCURATE DATA**
- ▶ Send **ALL** edits/corrections to dispatch to update in **WildCAD-E**
- ▶ **Jurisdictional Agency at POO is Certifier**

Business Rules (continued):

- 9) AICC Tactical Desk – Statewide archive certified reports & final fire package documentation.


****Beyond this, up to individual agencies to follow their records policies.****

QUESTIONS?





Continued Challenges



Data Exchange Reminder

- ▶ It's a one-way street!
- ▶ Edits to a field within InFORM blocks additional updates to that field
- ▶ Certifying stops all updates though if you unCertify, updates will resume but ONLY for fields that were not edited in InFORM
- ▶ *Refrain from edits in InFORM during the operational phase.*



Incident Information

Logistics and Dispatch - Dispatch Operations

	A	B	C	D
1	INCIDENT	WF/GF	DF/NS/SF/VF	FA
8	Fire Intensity Level			
9	WIMS Weather Station Identifier			
10	Fire Detection Method	X	X	
11	MULTIAGENCY RESPONSE			
12	Responding Agencies			
13	SIZE			
14	Calculated Acres			
15	Fire Size	X	X	
16	CHRONOLOGY			
17	Fire Ignition Date Time			
18	Fire Discovery Date Time	X	X	
19	Initial Response Date Time	X		
20	Estimated Containment Date			
21	Containment Date Time			
22	Fire Growth Cessation Date Time			
23	Control Date Time			
24	Fire Out Date Time	X		
25	Final Strategy Attained Date Time			

Strategy in WildCAD-E

Page details Preview Analytics

Documents > **InFORM Document Library**

Upload Edit in grid view Share Copy link

Name	Modified
2026 Dispatch Reports	22 minutes ago
Archive	April 1
2026 InFORM Certifier Contact List for Alaska_DRAFT.xlsx	Monday at 10:58 AM
InFORM required fields 2026.xlsx	April 1
inform.firenet.gov.url	April 1

POO and Perimeters



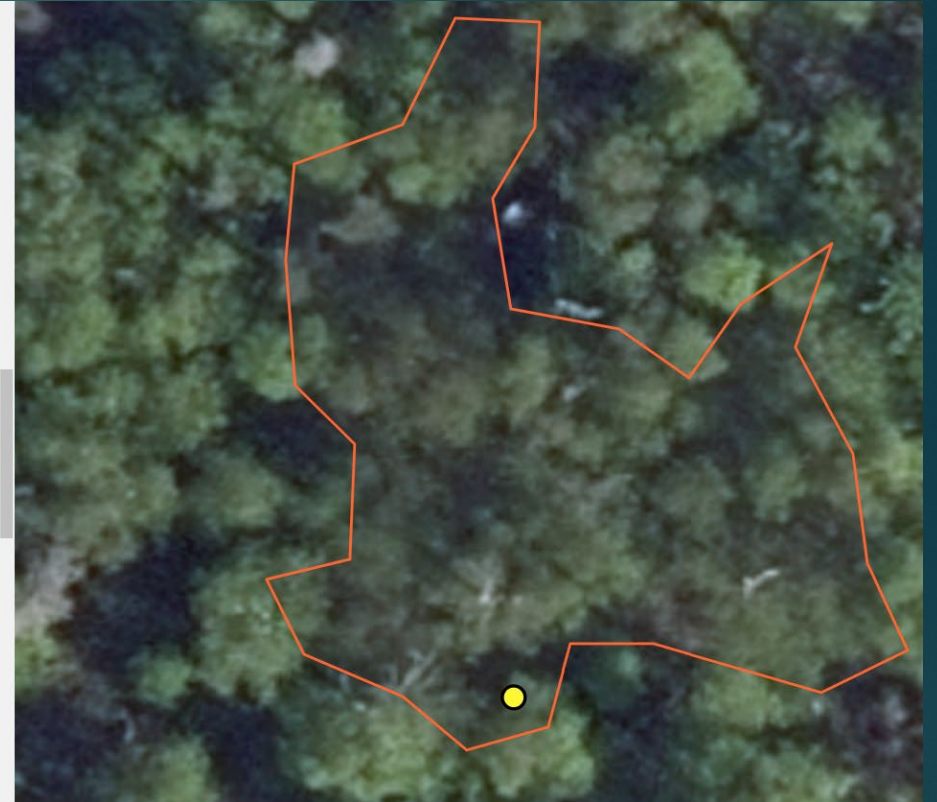
Individual or Private Corporation
 Alaska Native Claims Settlement Act

PERIMETER ^

FEATURE CATEGORY Wildfire Final Fire Perimeter
MAP METHOD Mixed Methods
FEATURE STATUS Approved
PERIMETER DATE/TIME 09/15/2022 at 11:53 AM
CREATE DATE --
FORID {F8162AEC-E361-4C85-BAE3-58473E653612}
PERIMETER SOURCE Final Fire Feature Service

Landowner Kind	Landowner Category	Calculated Acres	User Acres
Private	Individual or Priv...	0.08	
Total:		0.08	

SIZE ^



This incident is complete and ready to be certified.

Warning: Origin is outside perimeter

CERTIFY INCIDENT

Certification in InFORM certifies the perimeter **If it is wrong, don't do it!**

Mississippi 2024 14

Unit: AKMID, Year: 2024, Inc Num: 14, Type: FI - Wildfire, Subtype: None, Status: Open, Incident Name: Mississippi

Discovery Date: 04/17/2024, Time: 2318

LAT|LON D,M,S: 63°52'36" x 145°58'30" D,dM: 63°,52.61 x 145°,58.51 dD: 63.87684 x 145.9751

Initial Report of Conditions

Fire Report Information

Fuels: 2.5, Jurisdiction: AKMID, Fire #: 03628

Acres: 2.5, Wind Speed: , Sub Unit: , #: C

Dir: , Slope: , Acres: 12.35, Cts: C

Aspect: , Spread: , Land Stat: , Elevation: ,

Complexity: , Structs Threat'd: ,

Initial Strategy: Monitor

Access: ,

Hazards/Concerns: ,

Initial Strategy



H	I	J	K	L	M	N	O	P	Q	R	S
DNR Code	Origin Fiscal Agency	Cost Apportionment	AFS Pct	USFS Pct	Other Fed Pct	AKDNR Pct	Zone Cost E	IRWIN Cost E	Origin Owner	Origin Mgmt Optio	Initial Strateg
03628	AK DNR	Acres Split				100.00%			Private	Critical	Full Suppression
03629	AK DNR	Acres Split				100.00%			Private	Critical	Full Suppression
03630	AK DNR	Acres Split				100.00%			State	Critical	Full Suppression
	AFS	Origin Pays	100.00%						BLM	Limited	Monitor
	AFS	Origin Pays	100.00%						BLM	Limited	Monitor
	AFS	Origin Pays	100.00%						BLM	Limited	Monitor
	AFS	Origin Pays	100.00%						BLM	Limited	Monitor
031635	AK DNR	Missing Strategy				100.00%			State	Critical	
001636	AK DNR	Origin Pays				100.00%			State	Full	False Alarm
	AFS	Origin Pays	100.00%						BLM	Limited	Monitor
0011638	AK DNR	Origin Pays				100.00%			State	Limited	False Alarm
0013639	AK DNR	Acres Split				100.00%			State	Critical	Full Suppression
0003640	AK DNR	Acres Split				100.00%			Private	Critical	Full Suppression

AICC Dispatch QAQC Dashboard

An Interagency Incident Support Website

AICC Alaska Interagency
Coordination Center

[National](#) | [AICC Home](#) | [Alaska Fire Service](#) | [About Us](#) | [Links](#) | [Contact Us](#)

Incident Information

[Alaska Fires](#)
[Interagency Newsroom](#)
[InciWeb](#)

Predictive Services

[Intelligence / Reports](#)
[Maps / Imagery / Geospatial](#)
[Fire Weather](#)
[Fuels / Fire Danger](#)
[Air Quality](#)
[Outlooks](#)

Logistics and Dispatch

[Aviation](#)
[Crews](#)
[Equipment/Supply](#)
[Incident Management Teams](#)
[Overhead](#)
[Out of State Resources](#)
[Dispatch Operations](#)
[D110](#)

Administration

[Alaska Wildland Fire Response Plan and COVID-19 Library](#)
[Statewide Master Agreement](#)
[Agency Administrator's Guide](#)

Logistics and Dispatch - Dispatch Operations

Alaska Interagency Standards for Resource Mobilization

[.2026 National Interagency Standards for Resource Mobilization](#) 
[2026 Alaska Interagency Standards for Resource Mobilization Final](#) 
[Chapter 10 Objectives, Policy and Scope of Operations](#) 
[Chapter 20 Overhead and Teams](#) 
[Chapter 30 Crews](#) 
[Chapter 40 Equipment and Supply](#) 
[Chapter 50 Aircraft](#) 
[Chapter 60 Predictive Services](#) 
[Chapter 70 Incident Administration](#) 
[Chapter 80 Forms](#) 
[Chapter 90 Fire Organization Directory](#) 
[Summary of Changes for 2026](#) 

Dispatch Workshop









Forms

[2025 Extension Request Form](#) 
[Crew_Manifest_Form](#) 
[Fillable General Message](#) 
[OF288_Form-Calculating](#) 
[Resource Order Form Fillable](#) 

CAD

[Capturing Alaska Initial Fire Strategy in WildCAD-E](#) 

InFORM

[AICC Dispatch QAQC Dashboard](#) 
[AICC FireNet InFORM SharePoint \(Restricted Access\)](#) 
[AK_WildlandFires_FuelCodes](#) 
[InFORM 2.0 - FAQs \(March 2022\)](#) 
[InFORM Fuel Model Guide](#) 
[InFORM Inspector Users Guide](#) 
[InFORM required fields 2026](#) 
[InFORM Website](#) 
[+ 2024 AK InFORM Refresher](#)
[+ 2025 AK InFORM Refresher](#)
[+ NWCG Data Standards](#)

IROC

[FAMIT Login \(IROC\)](#) 

IRWIN

[How to Access IRWIN Observer](#) 
[IRWIN Observer Website](#) 

YTD

[YTD Alaska Fires Data for Dispatch](#) 

AICC Dispatch QAQC Dashboard

AICC Dispatch QAQC Dashboard

Filter by Dispatch Center
All Records Displayed

Filter by Protecting Unit
All Records Displayed

** Filter Staffed Fire **
No Staffed Fires

Records in the QAQC tabs on this Dashboard have been flagged for **one or more** of the following reasons:

- Incident naming conventions not followed.
- Fire cause is "Undetermined" or a F/A has "Human" or "Natural" as fire cause.
- Missing Initial Strategy information.
- Final Fire Report needs certification.
- Incident size does not match perimeter size.
- Origin is outside of perimeter.

The 209s (Info) Tab will show fires that might need 209s.



Missing Initial Strategy.		Details			
Protecting Unit	# of Incidents	Unique ID	Name	Discovery Date	Type
AKMID	2	2026-AKMID-000031	Stuart Creek 1	5/5/26, 2:28 PM	Wildfire
Total	2	2026-AKMID-000027	Oklahoma 1	5/4/26, 5:26 PM	Wildfire

Helpful links: Fuels for InFORM

AK Wildland Fire Fuel Codes

** IN DEVELOPMENT **
****SUBJECT TO CHANGE ****

Initial Strategy (QAQC)

Corrections Post Certification

- ▶ Anyone can unCertify if they have Certification role; however, do not do in a vacuum.
- ▶ Local dispatch center needs to be involved due to other data sources.
- ▶ AICC needs to be told as well especially if POO changes.

Questions so far?



Updates



InFORM INITIAL RESPONSE AGENCIES

Based off the Resource information in IRWIN, this box is used to denote when another agency responded to an incident. For each agency, the responding agency box is checked for “yes” if:

- Time frame: Up to 48 hours after Fire Discovery Start Date Time.
- Counting these resources: All “Line Producing Resources” as listed below.
 - Hand Crews
 - Wildland Fire Modules
 - Engine Crews
 - Helitack
 - Smokejumpers
 - Firefighting Equipment
 - Firefighting Engines/Tactical Water Tenders
 - Dozers/Tractor Plows

INITIAL RESPONSE AGENCIES

RESPONDING AGENCIES



- Bureau of Indian Affairs
- Bureau of Land Management
- Bureau of Reclamation
- Department of Defense
- Department of Energy
- National Park Service
- US Forest Service
- US Fish and Wildlife Service
- Other Federal
- Foreign Government
- Tribal Government (non-trust lands)



Initial Resources

Resources below were fulfilled within 48 hrs of incident discovery:

Provider Agency	Provider Unit	Home Unit	Type	Category	Kind
USFS	IDFCF	PATHFINDER AVIATION LLC	Aircraft	Helicopter	Type 2 Standard
	CASYC	CASYC	Crews	Fire	Type 1
NPS	AKDEP	AKDEP	Aircraft	Helicopter	Type 3 Standard
DVF	AKTAS	AKTAS	Crews	Fire	Type 2 IA
BLM	AKAKD	AKAKD	Aircraft	Aircraft Groups	Load, Smokejumper, Initial Attac
DFF	UTNWS	UTNWS	Crews	Fire	Type 1
FS	CABDF	CABDF	Crews	Fire	Type 1
BLM	AKAKD	AKACC	Aircraft	Aircraft Groups	Load, Smokejumper, Initial Attac
USFS	IDFCF	Firehawk Helicopters	Aircraft	Helicopter	Type 3 Standard
NPS	AKYCP	AKYCP	Aircraft	Helicopter	Type 3 Standard
FS	CASRF	Gasquet Ranger District / Smith River National Rec	Crews	Fire	Type 1

InFORM

INITIAL RESPONSE AGENCIES

Please don't edit!

Merge Warning

Warning

This will invalidate the existing specified parent record.
The merged incident will no longer appear directly in
map services or do

This operation

Are you sure

NO, CANCEL MERGE RECORD

v2

REPORT ACTIONS

date

Merge Into

View Uniqueness Scores

Show Edit Log

View Resource Summary

Show related records

Share via email

INCIDENT SIZE

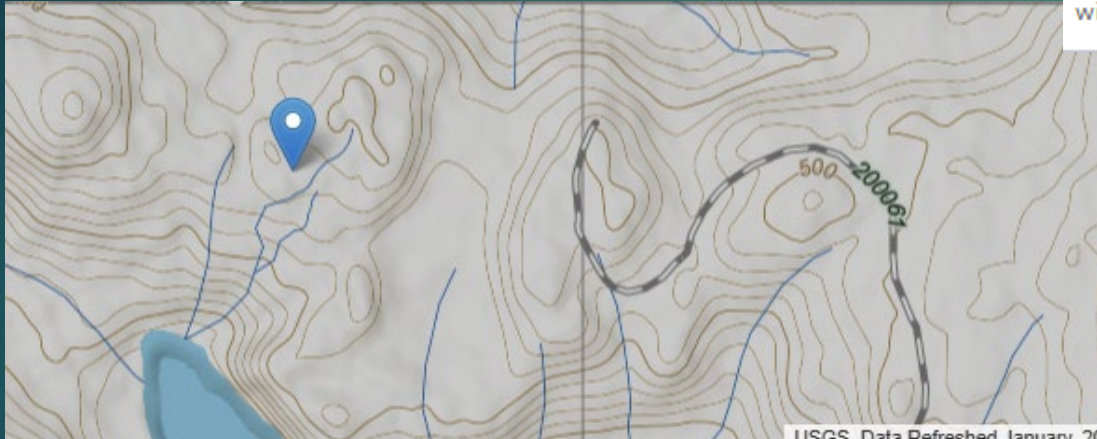
7 Re

IRWIN v10 MERGE

INFORM

FIRE MANAGEMENT OPTION

wildcade	Fire Ignition Date Time	-
wildcade	FireManagementOption	Modified (Jul 10)
wildcade	Fire Strategy Confine Percent	-



USGS. Data Refreshed January, 20

W D,dM: 55°55.24 N x 133°05.85 W Response Area: Thorne County: Prince of Wales-Hyder Census Area TRS:
Zone: 8 Hemisphere: North Weather Station: THORNE RIVER Weather Cond: snow Temp: 35.04 Wind: SE 3.62 Elevation:
Layers? Fire Management Option: Modified (Jul 10) Owner/Manager: AKDNS-AK DNR-Mental Health Trust 63K

COMPLEXITY & MANAGEMENT

INITIAL STRATEGY	Monitor
INITIAL STRATEGY SUCCESSFUL?	--
FIRE MANAGEMENT OPTION	Modified (Jul 10) ←

But....

FIRE MANAGEMENT OPTION

Landowner Category	State	Destroyed
Incident		Complexity & Management
Incident Name	Little Log	Initial Strategy Monitor
Incident Type	Fire	Initial Strategy Successful?
Incident Category	Wildfire	Site Descriptors
Unique Fire Identifier	2025-AKTNF-531480	
		Fuel Group

Still not on report



InFORM

AK DAILY ON PDF

Initial Report On Conditions

Fuels: GR,BR,MHW **Acres:** 0.5 **W Speed:** 15 **Dir:** E **Slope:** n/a **Aspect:** n/a
Spread: **Complexity:** 5 **Jurisdiction:**MSS
Structures: no
Initial Strategy: Full Suppression
Access: E sleepy hollow circle
Hazards/Concerns: None

Fire Report Information

Fire #: 601003 **SubUnit:** **SubUnit #:**
Acres: 0.5 **Size Class:** B **Elevation:** 476 **Land Status:** AKPRI
Contain: 03/26/2026 1515 **Control:** 03/26/2026 1515 **Out:** **Fire Cause:** Human
IC: Allen, Matt
Lat/Long: D,M,S: 61°39'19" N x 149°23'12" W D,dM: 61°,39.33 N x 149°,23.20 W dD: 61.655483 N x 149.386667 W
Sec. Cause - Human: Debris burning
Tier 3 Debris Burn: Slash/Brush Piles

Incident Command Post

Directions:
Location:
Lat/Long
Staging:

AK Daily:

Date: 03/26/2026 0000 | Cost: 4083

Narrative: Borough resources requested Forestry to respond to the vicinity of E Sleepy Hollow Drive at 1202 for an active fire burning in grass, brush, and mixed hardwoods. Upon arrival, Forestry personnel established Unified Command with Borough resources and engaged the 0.5-acre fire. The fire was declared contained and controlled at 1514. Prevention issued a citation and the fire remains under observation.



METER SOURCE

Fire History

	Category	Calculated Acres	User Acres
ate	Private	0.56	0.00
l:		0.56	

LATED SIZE (AC) 0.56

ENT SIZE (AC) * 0.5

ACREAGE DISCREPANCIES

<0.1 OK

NARRATIVE

If there is NOT a programmatic fix, please use narrative to capture the correct information

MISCELLANEOUS ^	
IN FUELS TREATMENT?	<input type="text"/>
NON FEDERAL FINANCIAL CODE	7360100326
REPORT NARRATIVE	Type in here because you can't get out of the window that opens if you click the arrow to the right :- ↗
CREATED BY SYSTEM	wildcade
INFORM USER NAME	--

Bald Eagle

6 Required Fields Missing

REPORT

EDIT

CLOSE

ACTIONS



NAME

ID

DISCOVERY DATE

INCIDENT SIZE

INCIDENT

INCIDENT NAME *

- Invalidate
- Merge Into
- View Uniqueness Scores
- Show Edit Log
- Show related records
- Share via email
- Re-center map

6 Required Fields Missing

CERTIFY INCIDENT

InFORM Incident: 2025-AKMSS-501006 - Message (HTML)

File Message Insert Draw Options Format Text Review Help Tell me what you want to do

Send To Cc

Subject InFORM Incident: 2025-AKMSS-501006

Incident Name: Bodenbug Loop
Unique Fire Identifier: 2025-AKMSS-501006
Created By System: wildcade
Current Status: Complete
Last Modified By Username: mchurchill_nifc
Last Modified On: 03/29/2025 5:59 PM

Incident Link: <https://inform.firenet.gov/inspector/incidents/4caa2e0c-f266-44b2-8b39-1fa9750db998>

Share via Email

Export Data (FODR)

BASIC CUSTOM

Showing All 11 Incidents

Sort by: Incident Name

CERTIFY **DOWNLOAD** UPLOAD SUMMARIES

<input type="checkbox"/>	Incident Name Army Rd	Fire Size 0.1	Discovery 04/30/2024
	Wildfire		
	ID 2024-AKFAS-411037	FireCode RW5W	Fire Out 04/30/2024
<input type="checkbox"/>	Incident Name Bruhn Rd	Fire Size 0.1	Discovery 04/29/2024
	Wildfire		
	ID 2024-AKFAS-411035	FireCode RW16	Fire Out --
<input type="checkbox"/>	Incident Name Farmers Loop	Fire Size 0.1	Discovery 04/27/2024
	Wildfire		
	ID 2024-AKFAS-411031	FireCode RWY6	Fire Out 04/29/2024
<input type="checkbox"/>	Incident Name Herried Road	Fire Size 0.1	Discovery 04/26/2024
	Wildfire		

Find address or place

WATCH OUT!

Download limited to:

- Filters **AND**
- Map Extent

Summary Reports


Reporting

Available Summaries

- County
- Fire Cause
- Fire Cause General
- Jurisdictional Agency
- Jurisdictional Unit
- Protecting Unit
- Protecting Agency
- Incident Category
- Landowner Category
- Size Class
- State

Active Filters

Incident Type: WF, FA, DF, SF, VF, GF, NS
State: US-AK

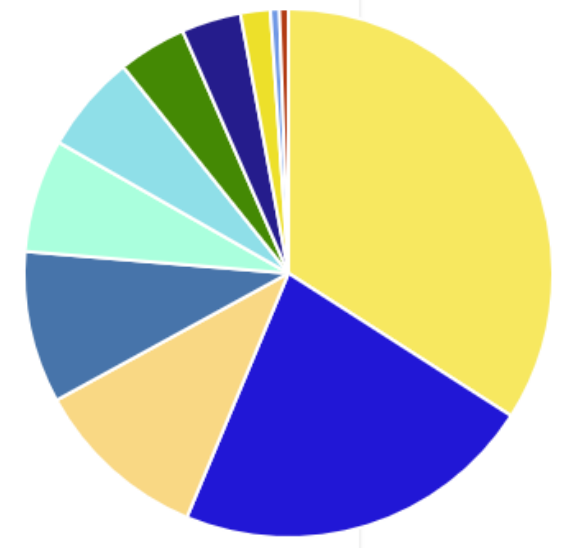


WATCH OUT!

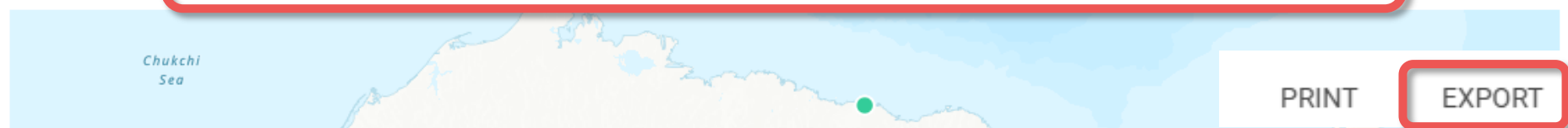
- Filters AND
- Map Extent

Landowner Category	Number of Incidents	Percentage	Acres
State	187	34.06 %	553,424.55
Private	122	22.22 %	28.10
ANCSA	59	10.75 %	138,758.09
BLM	51	9.29 %	157,949.34
USFWS	38	6.92 %	86,089.22
NPS	33	6.01 %	53,663.78
DOD	23	4.19 %	16,681.22
County	20	3.64 %	22.53
USFS	10	1.82 %	1.00
BIA	3	0.55 %	5.01
City	3	0.55 %	0.30
Total	549		1,006,623.14

- State
- Private
- ANCSA
- BLM
- USFWS
- NPS
- DOD
- County
- USFS
- BIA
- City



Filter: (IncidentTypeCategory IN ('WF', 'FA', 'DF', 'SF', 'VF', 'GF', 'NS')) AND (FireDiscoveryDateTime <= '2026-01-01T08:59:59.999Z') AND (FireDiscoveryDateTime >= '2025-01-01T09:00:00.000Z') AND (POOState IN ('US-AK')) AND (CreatedBySystem NOT IN ('irwinimp')) AND (IsQuarantined IN (0,1) AND IsValid = 1)



PRINT EXPORT CLOSE

Edit Log

- ▶ Similar to IRWIN Observer
- ▶ See user or program that last edited each field
- ▶ Very helpful for troubleshooting problems

The screenshot displays the INSPECTOR v2.0.54 interface for an incident named 'Sasbo Bluff'. At the top, there are buttons for 'REPORT', 'EDIT', 'CLOSE', and 'ACTIONS'. The 'ACTIONS' dropdown menu is open, showing options: 'Invalidate', 'Merge Into', 'View Uniqueness Scores', 'Show Edit Log' (highlighted with a red box and a red arrow), 'Show related records', 'Share via email', and 'Re-center map'. Below the menu, there is a 'CERTIFY INCIDENT' button with the text 'Ready To Be Certified' above it. The incident details are shown in a table below.

INCIDENT	
INCIDENT NAME *	Sasbo Bluff
INCIDENT TYPE *	Fire
INCIDENT CATEGORY *	Wildfire
UNIQUE FIRE IDENTIFIER *	2025-AKMSS-501002
LOCAL INCIDENT IDENTIFIER *	501002
FIRECODE	SG65
FORID *	{8059FC88-4AA5-4612-AC06-70685D445039}
RELATED IRWIN ID	{A3A84BB0-BEAF-4320-9BA4-0F66BA212FB0}

Edit Log (continued)

Edit Log ×

Fire Occurrence Record ID: 1248462
Incident Name: Sasbo Bluff

Filter Attribute:

🔍 Search...

IRWIN (wildcade) at 03/13/2025 3:03 PM

IRWIN (wildcade) at 03/13/2025 3:13 PM

IRWIN (firecode) at 03/13/2025 3:13 PM

IRWIN (wildcade) at 03/13/2025 3:19 PM

IRWIN (wildcade) at 03/13/2025 3:44 PM

IRWIN (wildcade) at 03/13/2025 3:44 PM

IRWIN (wildcade) at 03/13/2025 3:46 PM

IRWIN (wildcade) at 03/13/2025 3:46 PM

IRWIN (wildcade) at 03/13/2025 3:48 PM

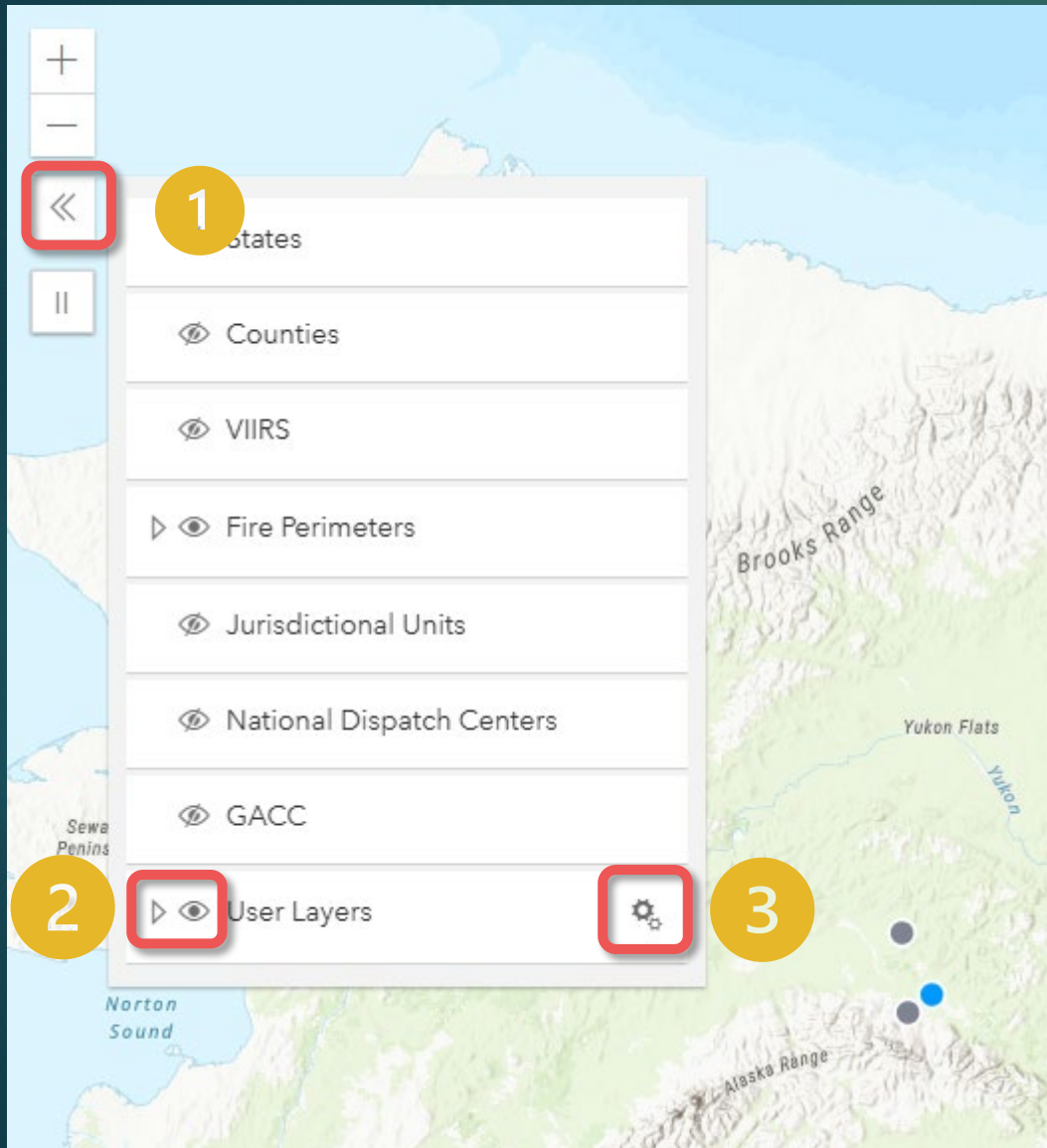


mchurchill_nifc at 03/29/2025 5:21 PM



Attribute	Changed From	Changed To
Fire Cause General	NULL	Debris and open burning
Fire Cause Specific	NULL	Burn Barrel
FireCauseAgeCategoryID	NULL	4
Is Cause Prohibited	0	
INFORM User Name	NULL	mchurchill_nifc
Initial Response Date	NULL	03/13/2025 1:59 PM
Predominant Fuel Group	NULL	Grass-Shrub
Predominant Fuel Model	NULL	GS1
DetectionMethod	NULL	911
InFORM Last Modified Date	03/21/2025 3:47 PM	03/29/2025 5:21 PM

Add User Layers:



Add Layer

4

Layer Title: [Add Custom Name]

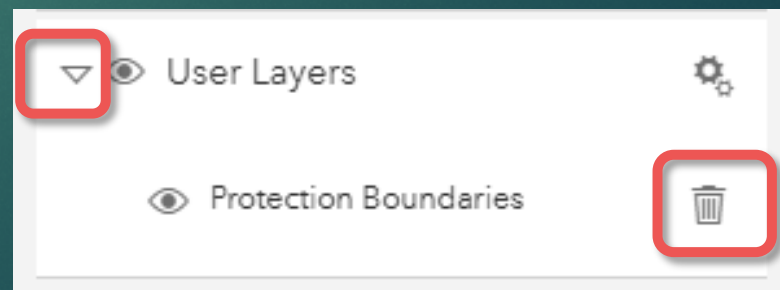
Layer URL: [Paste Link – Must be Data **SERVICE**]

Show Layer by default: [Optional]

Enable popups: [Check this Box]

ADD LAYER CLOSE

5



Where to find spatial data SERVICES – InFORM User Layers:

An Interagency Incident Support Website

AICC

 Alaska Interagency Coordination Center

[National](#) | [AICC Home](#) | [Alaska Fire Service](#) | [About Us](#)

Incident Information
[Alaska Fires](#)
[Interagency Newsroom](#)
[InciWeb](#)

Predictive Services
[Intelligence / Reports](#)
[Maps / Imagery / Geospatial](#)
[Fire Weather](#)
[Fuels / Fire Danger](#)
[Air Quality](#)
[Outlooks](#)

Logistics and Dispatch
[Aviation](#)
[Crews](#)
[Equipment/Supply](#)

Predictive Services - Maps

BLM ArcGIS Online Web Mapping

- [Alaska Wildland Fire](#)
- [Alaska Lightning Maps](#)
- [Complete AICC Dashboard](#)

User Guides

- [AICC Wildland Fire Information](#)
- [Alaska Wildland Fire Perimeter Submission Guide](#)
- [Interpreting the AICC Situation Report Dashboard](#)

AICC ArcGIS Server Services
[AICC ArcGIS Server Services](#)

ArcGIS REST Services Directory

[Home](#) > [services](#)

[JSON](#) | [SOAP](#)

Folder: /

Current Version: 11.5

Folders:

- [CachedServices](#)
- [GeoProcessing](#)
- [ImageServices](#)
- [MapAndFeatureServices](#)
- [Utilities](#)

ArcGIS REST Services Directory

[Home](#) > [services](#) > [MapAndFeatureServices](#)

[JSON](#) | [SOAP](#)

Folder: MapAndFeatureServices

Current Version: 11.5

Services:


- [MapAndFeatureServices/AICC_CoreData](#) (MapServer)
- [MapAndFeatureServices/AK_DailyRiskAssessment](#) (FeatureServer)
- [MapAndFeatureServices/AK_DailyRiskAssessment](#) (MapServer)
- [MapAndFeatureServices/AK_DayZero_SnowStatus](#) (MapServer)
- [MapAndFeatureServices/AK_Fire_Management_Options](#) (FeatureServer)
- [MapAndFeatureServices/AK_Fire_Management_Options](#) (MapServer)
- [MapAndFeatureServices/AK_FireDangerRatingForecasts](#) (MapServer)
- [MapAndFeatureServices/AK_FireProtectionBoundaries](#) (FeatureServer)
- [MapAndFeatureServices/AK_FireProtectionBoundaries](#) (MapServer)
- [MapAndFeatureServices/AK_Incidents](#) (FeatureServer)
- [MapAndFeatureServices/AK_Incidents](#) (MapServer)
- [MapAndFeatureServices/AK_PredictiveServiceArea_FireWeatherZones](#) (FeatureServer)
- [MapAndFeatureServices/AK_PredictiveServiceArea_FireWeatherZones](#) (MapServer)
- [MapAndFeatureServices/AK_PredictiveServicesAreas_FDRAs](#) (FeatureServer)
- [MapAndFeatureServices/AK_PredictiveServicesAreas_FDRAs](#) (MapServer)
- [MapAndFeatureServices/AK_Recorded_Lightning](#) (FeatureServer)
- [MapAndFeatureServices/AK_Recorded_Lightning](#) (MapServer)






Custom Filters:

INSPECTOR v2.0.65

BASIC **CUSTOM**

Showing All 18 Incidents

BLM FIRES ALL 

- ALASKA BLM FIRES ALL - DRAFT
- ADO CERTIFY LIST - 2025
- AK BLM DISTRICTS - PDF SIGNATURES LIST - 2025
- GAD FMO CERTIFY LIST - 2025** 
- GAD FMO PDF SIGNATURE LIST - 2025 
- UYD FMO PDF SIGNATURE LIST - 2025 
- UYD FMO CERTIFY LIST - 2025 
- TAD FMO CERTIFY LIST - 2025 

- Edit
- Copy
- Delete
- Share**

Filter Name: GAD FMO Certify List - 2025

Filter Operator: **AND** OR

Set Operator: **AND** OR

Protecting Unit is AKGAD

Jurisdictional Agency is ANC

Fire Discovery Date is on or after 01/01/2025

+ Add Expression

Set Operator: **AND** OR

Incident Category is Wildfire

Incident Category is False Alarm

Incident Category is Debris / Product Fire

Incident Category is Structure Fire



InFORM HELP



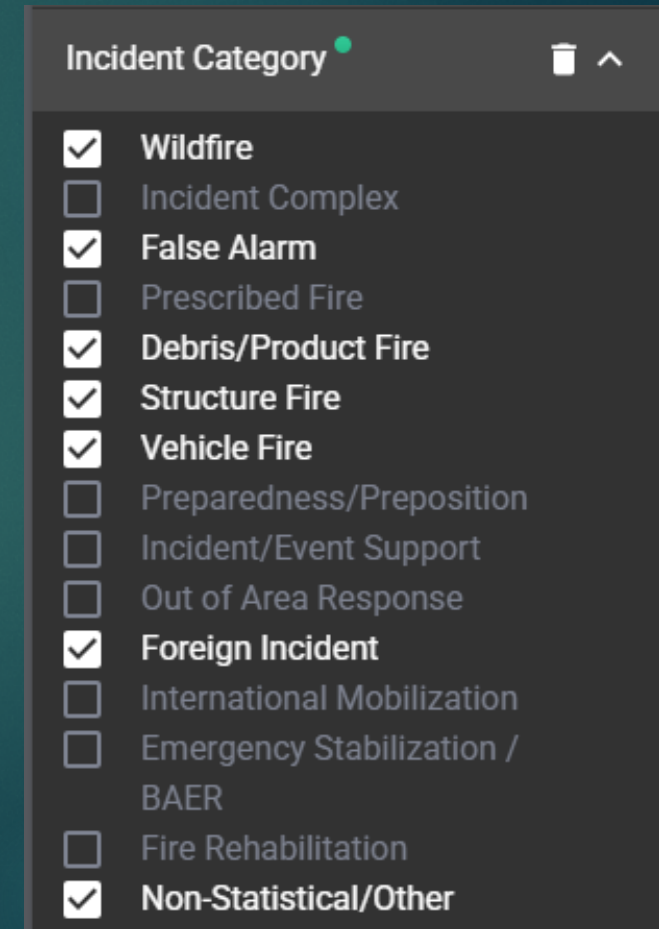
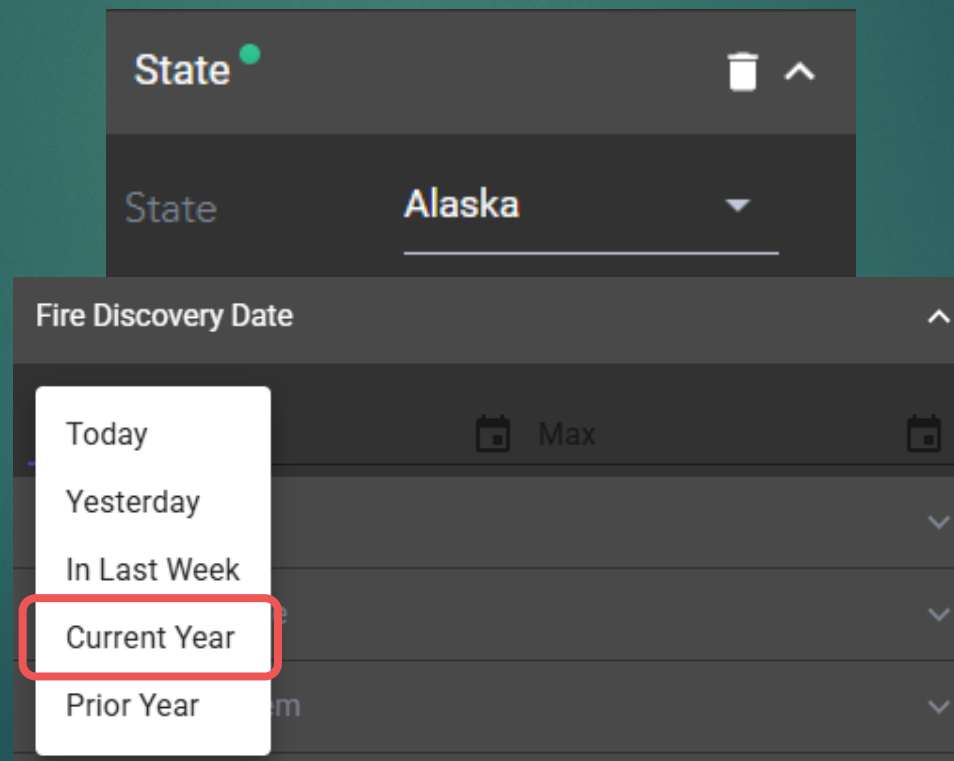
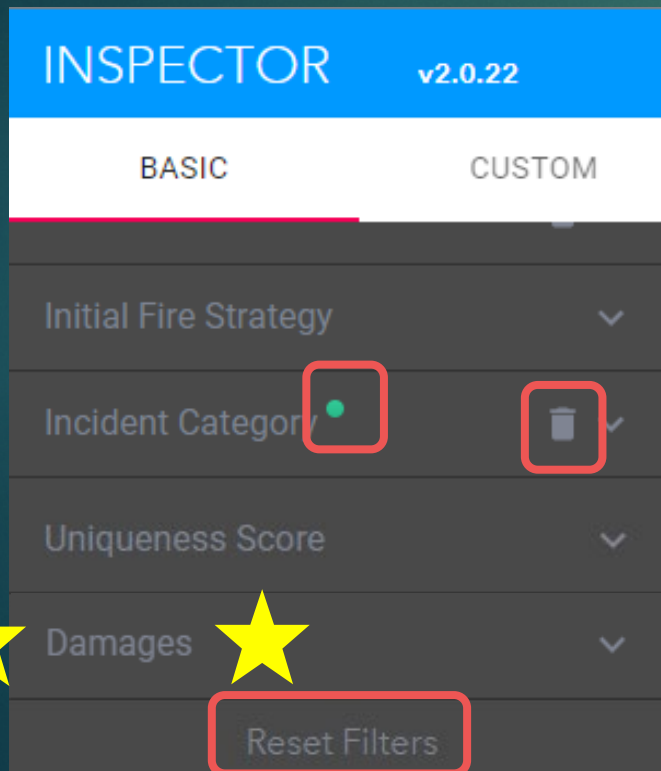
InFORM HELP

1) Check your filters! #1 Problem!

▶ Reset/Delete your filters to start fresh

▶ Basic Filters for Current AK incidents

▶ Secondary – Incident Category



InFORM HELP

2) Data Dictionary - Field Definitions

- Edit Log
- Report a new Incident
- Data Dictionary

InFORM Inspector Data Dictionary, Last Update for Version 2.0.54 (04/02/2025)

INSPECTOR Field Name	Inspector DB Name	IRWIN Name	CSV Download Name	Definition	Data Type	INSPECTOR UI Grouping	Service-Source	Map Tile	Basic Filter	Custom Filters
(S)Incident Category	IncidentTypeCategory	IncidentTypeCategory	IncidentTypeCategory	The Event Category is a sub-group of the Event Kind code and description. The Event Category further breaks down the Event Kind into more specific event categories.	domain	Incident	IRWIN	NA	Incident Category	Incident Category
*(S)County	POOCounty	POOCou nty	POOCounty	The County Name identifying the county or equivalent entity at point of origin designated at the time of collection.	varchar(100)	Point of Origin	IRWIN	NA	NA	County
*(S)Discovery	FireDiscover yDateTime	FireDisco verydate time	FireDiscoveryDate Time	The date and time a fire was reported as discovered or confirmed to exist. May also be the start date for reporting purposes.	datetime	Chronolog y/Header	IRWIN	Disco very	Fire Discove ry Date	Fire Discover y Date

InFORM HELP

3) [InFORM Website](#)

- Agency User Managers (BIA, BLM, NPS, FWS, USFS & NASF) – Request InFORM Roles
- Tips
- User Guide
- Feedback

4) AICC InFORM Help:

Ali Fugle & Jennifer Humphrey

InFORM User Managers by Agency

BIA

Unit ID	User Manager	Email
All BIA/Tribes (primary point of contact)	Steven Larrabee	steven.larrabee@bia.gov
All BIA/Tribes (alternate point of contact)	Blake Abbott	blake.abbott@bia.gov
All BIA/Tribes (InFORM Mobile support)	Jeniffer LaCounte	jeniffer.lacounte@bia.gov

BLM

Unit ID	User Manager	Email
Alaska State Office	Jennifer Hrobak	jhrobak@blm.gov

Questions?

▶ Jennifer Humphrey
jennifer.humphrey@usda.gov
907-356-5685

▶ Jennifer Hrobak
jhrobak@blm.gov
907-356-5866